







**PRELIMINARY**

**Preliminary 1 % ACE Inundation  
Onion Creek Watershed  
Hays County, Texas**

**Legend**

-  Preliminary 1% ACE Inundation
-  Preliminary 1% ACE Water Surface Elevation
-  Current Effective Floodplain FEMA
-  Contour 2 ft - LiDAR Bare Earth

The 1% ACE floodplain is a draft-predecisional delineation from the US Army Corps of Engineers Hays County Interim Feasibility Study. This Floodplain is preliminary and SHALL NOT be used as basis for the determination of finished floor elevations or flood insurance requirements without approval from FEMA.

